


West County HS Boundary Study Scenario 3 2/11/2008

Legend

Elementary School Boundaries High School Boundaries

- | | | | |
|--|-----------------|--|--------------------------|
| | Aldrin | | Chantilly |
| | Armstrong | | Herndon |
| | Brookfield | | Madison |
| | Bull Run | | Oakton |
| | Clearview | | South Lakes |
| | Crossfield | | Westfield |
| | Cub Run | | Chantilly to Westfield |
| | Deer Park | | Madison to South Lakes |
| | Dogwood | | Oakton to South Lakes |
| | Dranesville | | Westfield to South Lakes |
| | Floris | | Westfield to Oakton |
| | Forest Edge | | Westfield to Herndon |
| | Fox Mill | | High Schools |
| | Greenbriar East | | Coppermine_ES_School |
| | Greenbriar West | | |
| | Herndon | | |
| | Hunters Woods | | |
| | Hutchison | | |
| | Lake Anne | | |
| | Lees Corner | | |
| | London Towne | | |
| | Marshall Road | | |
| | McNair | | |
| | Mosby Woods | | |
| | Navy | | |
| | Oak Hill | | |
| | Oakton | | |
| | Poplar Tree | | |
| | Sunrise Valley | | |
| | Terraset | | |
| | Virginia Run | | |
| | Waples Mill | | |
| | Wolftrap | | |



Herndon
Capacity = 2225
Before / After
2008 - 2160 / 2180
2012 - 1926 / 2000
ESOL - 14.9% (326) / 14.6% (332)
F&R Lunch - 18.7% (410) / 18.3% (416)

South Lakes
Capacity = 2100
Before / After
2008 - 1389 / 1619
2012 - 1350 / 2066
ESOL - 15.1% (218) / 11% (225)
F&R Lunch - 33.2% (479) / 24.4% (500)

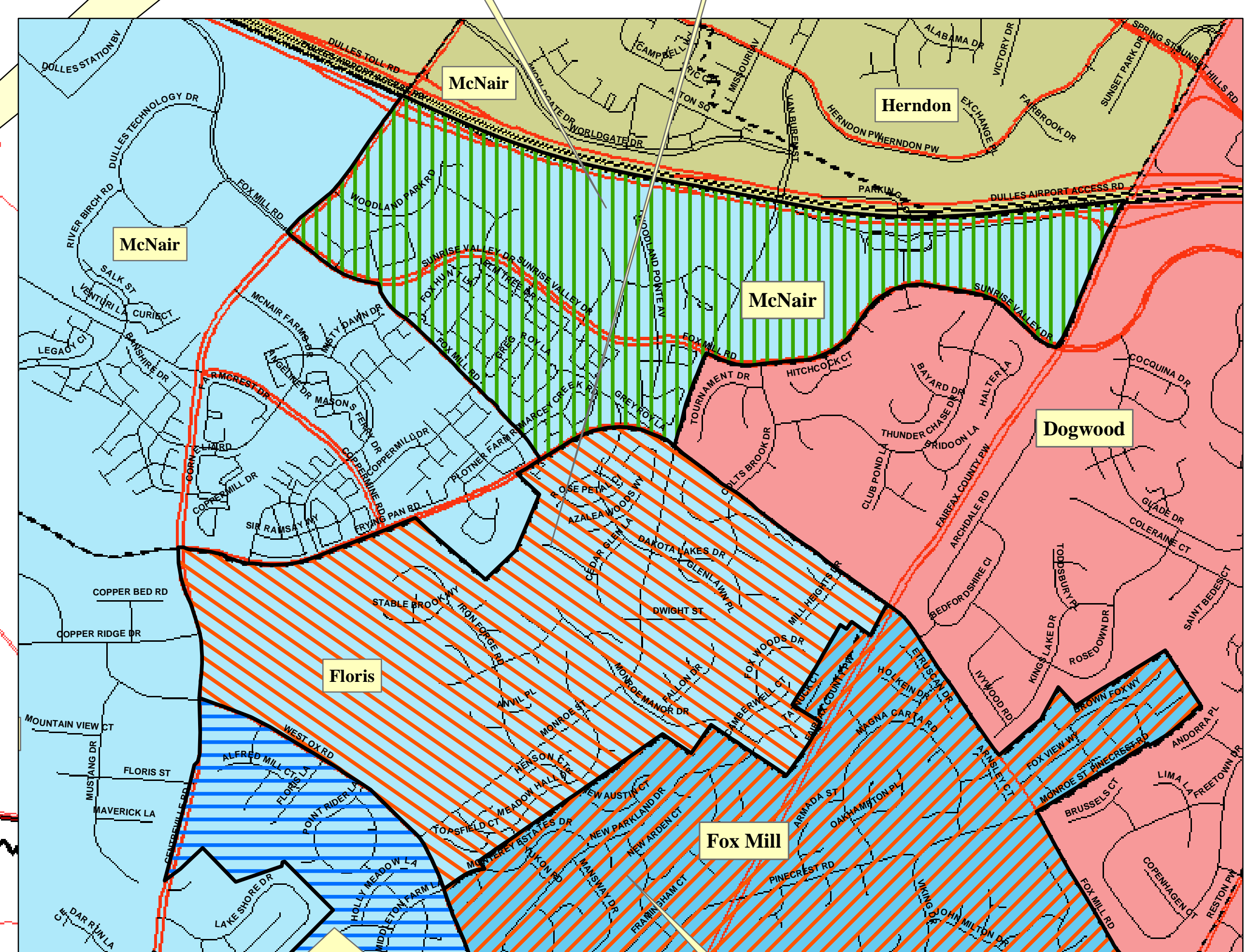
Madison
Capacity = 1875
Before / After
2008 - 1868 / 1850
2012 - 1981 / 1928
ESOL - 3.6% (69) / 3.7% (69)
F&R Lunch - 5.3% (101) / 5.4% (101)

Westfield
Capacity = 3100
Before / After
2008 - 3050 / 2972
2012 - 2910 / 2649
ESOL - 6% (190) / 6.4% (186)
F&R Lunch - 11.9% (377) / 12.5% (363)

Chantilly
Capacity = 2275 / 2625 w / Modulars
Before / After
2008 - 2753 / 2682
2012 - 2603 / 2382
ESOL - 6.5% (184) / 6.8% (179)
F&R Lunch - 11.2% (318) / 11.9% (311)

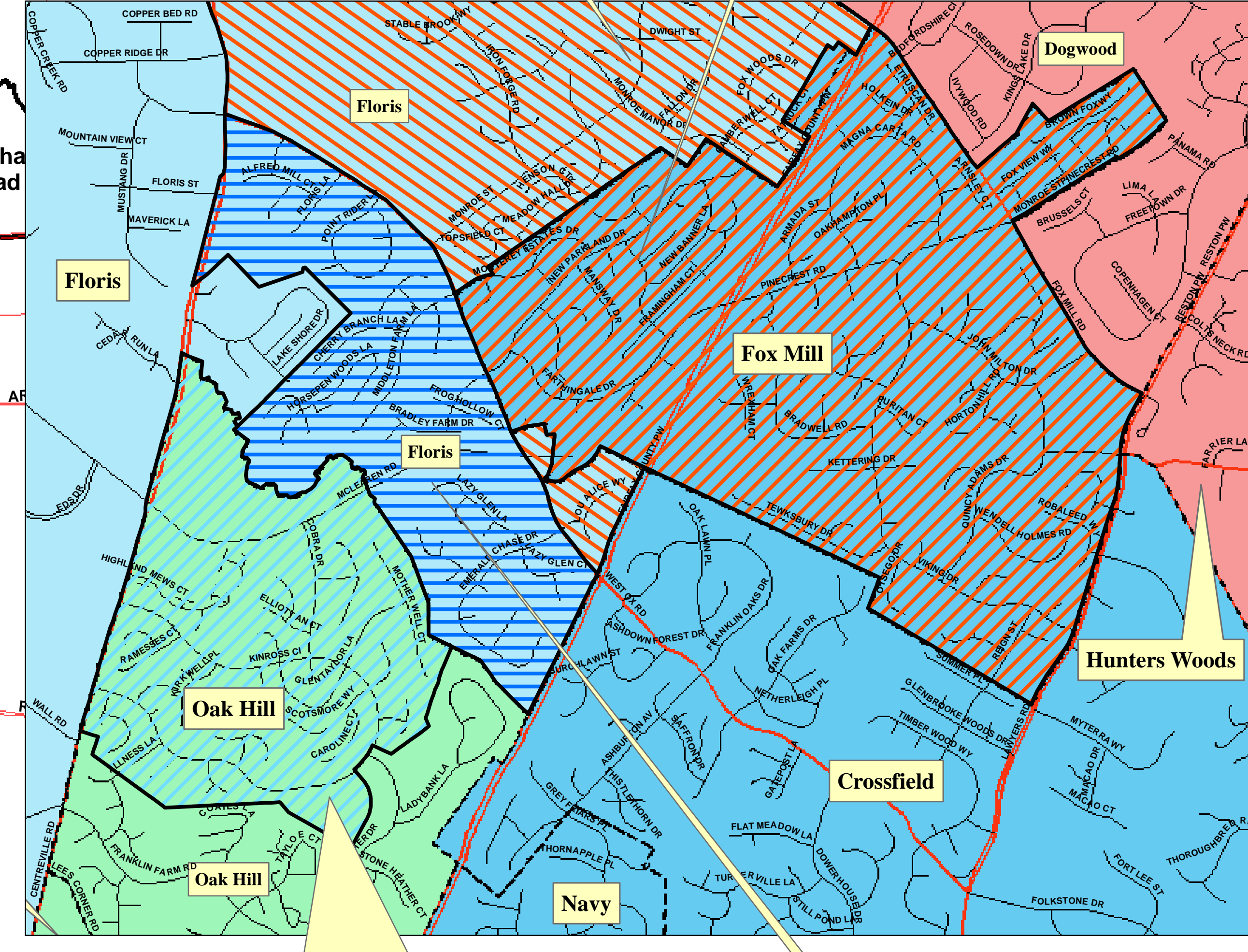
Oakton
Capacity = 2325
Before / After
2008 - 2277 / 2194
2012 - 2245 / 1990
ESOL - 4.9% (115) / 5.1% (111)
F&R Lunch - 8.5% (200) / 8.9% (194)

Westfield To Herndon Westfield To South Lakes



Westfield To Oakton Oakton To South Lakes

Westfield To South Lakes Oakton To South Lakes



Chantilly To Westfield Westfield To Oakton

